






LEGEND:

-  Neighborhood Board (Kapolei, Makakilo, Honokai Hale)
-  Roadways Under Design/Construction
-  Planned Roadways
-  Future Traffic Signal

PLANNED LOCAL ROAD IMPROVEMENTS



Prepared by:
Dept. of Planning & Permitting
City and County of Honolulu
Copyright City & County of Honolulu
All Rights Reserved 2008
Note: Data represented on this map is not
intended to replace site survey.
Date Prepared: December 2008



	Planned Roadway Improvements	Limits of Roadway Improvements	Developer/Builder	Estimated Completion Date	
2.	Makakilo C & D – Kahiwelo	Palailai Street and local streets	D. R. Horton	Mid 2009*	
3.	Kapolei Parkway	Kamokila Boulevard – Hanua Street	KPD (Campbell)	Early 2009	
4a.	Kalaeloa Boulevard	Railroad R/W – H-1 Freeway	KPD (Campbell)	Early 2009	
4b.	Kalaeloa Boulevard	Malakole Street – Railroad R/W	KPD (Campbell)	Late 2009	
5.	Kapolei Business Park	Local streets	Kapolei 54, LLC	Late 2009	
7.	Kamokila Boulevard – Traffic signal	Wakea Street	State DOT	Late 2009	
8.	Kapolei City – Core area	Various	KPD (Campbell)	Mid 2009	
10.	Kamokila Boulevard	Railroad R/W – Roosevelt Avenue	City & County	Early 2009*	
11.	Kapolei Parkway	Kamokila Boulevard – Kamaaha Avenue	KPD (Campbell)	Late 2010	
12.	Kapolei Parkway	Kamaaha Avenue – (almost) Ft. Barrette Road	KPD (Campbell)	Mid 2009	
13.	Mehana – Phase 1	Kapolei Parkway and local streets	D. R. Horton	Early 2009	
16.	Kapolei Parkway	N/S Road - Renton Road	City & County	Late 2009	
17.	Kapolei Parkway	Renton Road – Gentry	City & County	Late 2009	
18.	Farrington Highway	Kapolei GC driveway – Ft. Weaver Road	Various	Pending TIP	
19.	Kamokila Boulevard - Rehabilitation	Kapolei Parkway – Farrington Highway	KPD (Campbell)	Mid 2009*	
20.	North/South Road	Kapolei Parkway – H-1 Freeway	State DOT	Early 2010	
21.	Kapolei Interchange	H-1 Freeway	State DOT	Late 2010	
22.	Makakilo Drive Extension	H-1 Freeway	Various	Finish EA – Mid 2009*	*Revised from December 2008