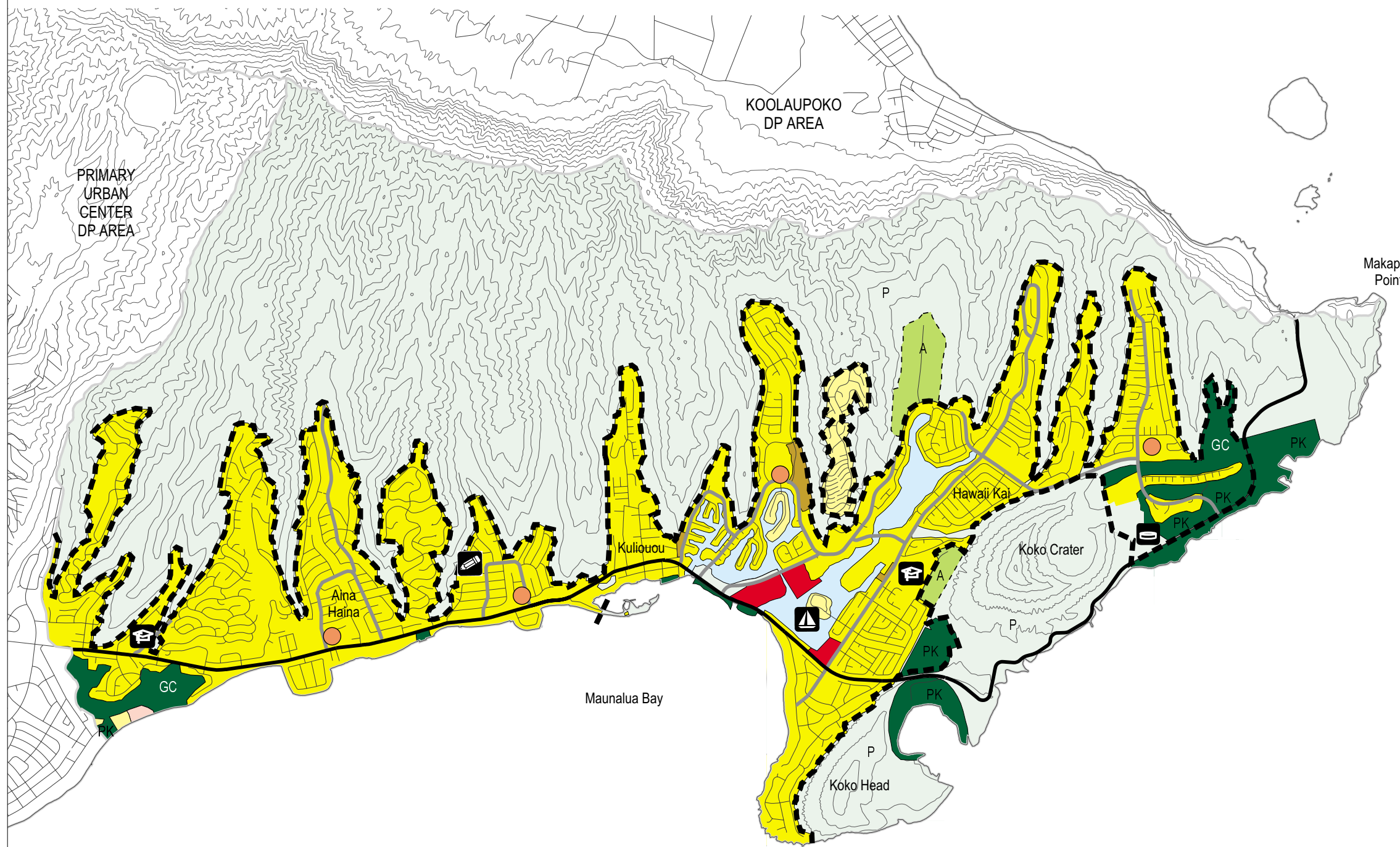















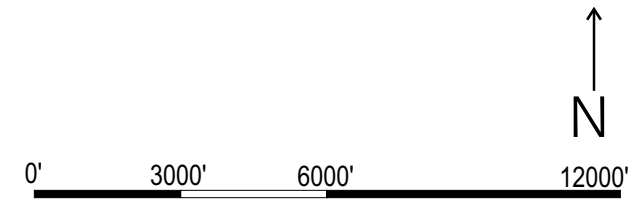


EAST HONOLULU SUSTAINABLE COMMUNITIES PLAN

Map A-2 Urban Land Use



-  Residential and Low Density Apartment
-  Medium Density Apartment
-  Neighborhood Commercial Center
-  Regional Town Center
-  Resort Area
-  Agriculture
-  Preservation
-  Major Parks and Golf Courses
-  Urban Community Boundary
-  Agriculture Boundary
-  Wastewater T.P.
-  Intermediate School (State)
-  High School (State)
-  Small Boat Marina
-  Highway



Department of Planning & Permitting
City & County of Honolulu
April 1999