














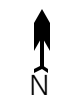
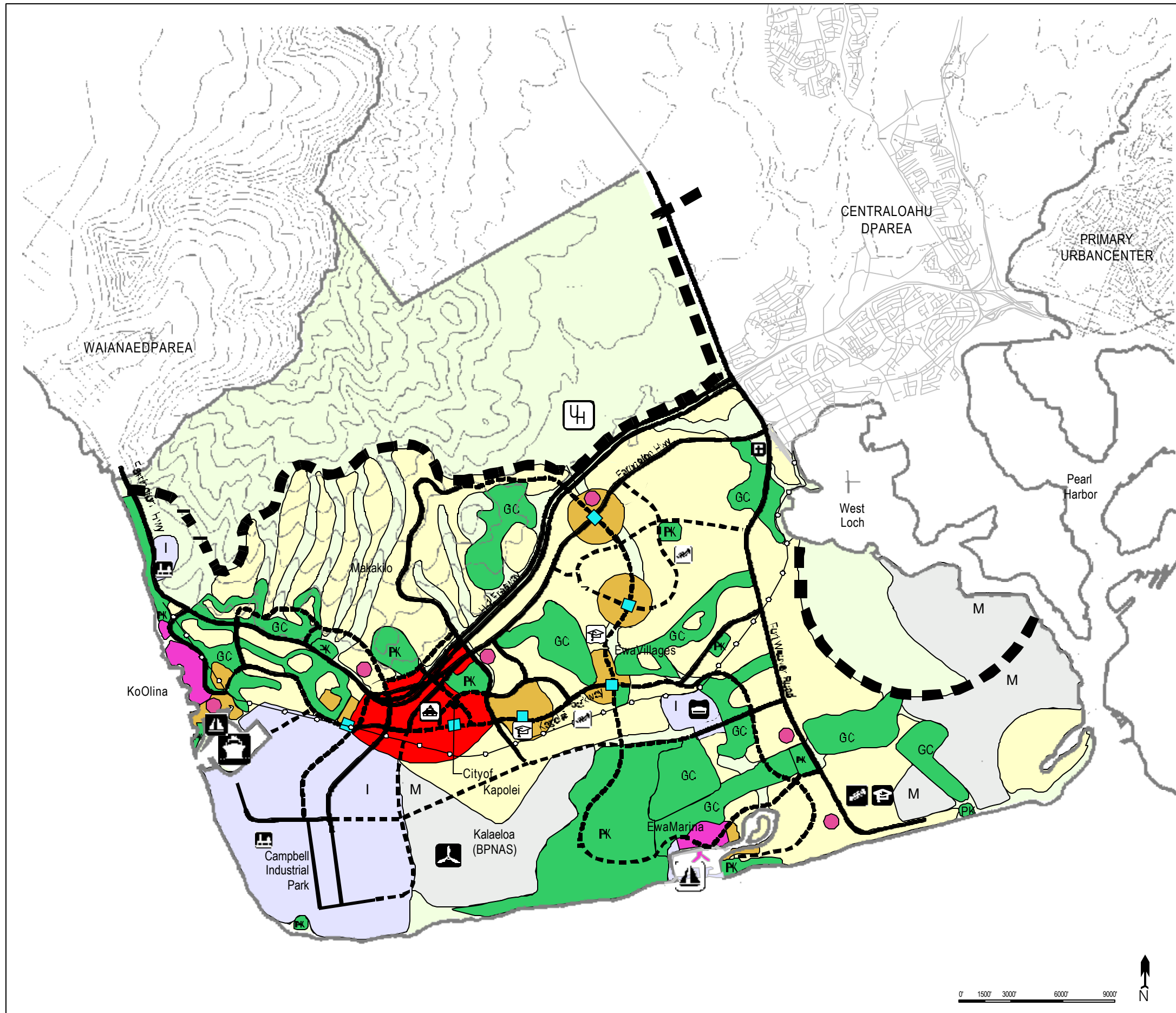
EWA DEVELOPMENT PLAN

Urban Land Use Map

-  Low and Medium Density Residential
-  High Density Residential
-  Community Commercial Center
-  City of Kapolei (High Density Residential and Commercial)
-  Resort/Recreation Area
-  Industrial
-  Military
-  Public Institution
-  Agricultural and Preservation
-  Parks and Golf Courses
-  Transit Node (High Density Residential and Commercial)
-  Urban Growth Boundary

EXISTING FUTURE

- | | | |
|---|---|------------------------------------|
|  |  | Civic Center |
|  |  | Electric Power Plant |
|  |  | Wastewater T.P. |
|  |  | Intermediate School |
|  |  | High School |
|  |  | U.H. West Oahu |
|  |  | Hospital |
|  |  | Small Boat Marina |
|  |  | Commercial Harbor |
|  |  | Airfield |
|  |  | Highways, Arterial & Major Streets |
|  |  | Historic Railway |




 Planning Department
 City & County of Honolulu
 August 1997