



























-  Open Space/Preservation Areas
-  Agricultural Areas
-  Urban Areas
-  Agriculture/Open Space/Preservation Boundary
-  Urban Community Boundary
-  Rural Community Boundary
-  Major Parks, Golf Courses, and Cemeteries
-  Shoreline Access

- | EXISTING  | FUTURE  |                                 |
|---|---|---------------------------------|
|    |    | Freeways, Highways, Major Roads |
|    |    | Contraflow Lane                 |
|    |    | Bike Path                       |
|    |    | Bike Lane                       |
|    |    | Bike Route                      |
|    |    | High School (State)             |
|    |    | Intermediate School (State)     |
|    |    | Wastewater Treatment Plant      |
|   |   | Transit Center                  |
|  |  | Sewer Service Area              |

## KOOLAUPOKO

### SUSTAINABLE COMMUNITIES PLAN

### Map A-3: Public Facilities



Department of Planning and Permitting  
City & County of Honolulu  
August 2000

